

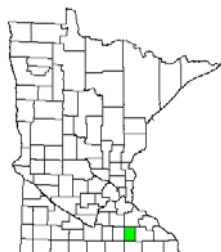
ANNUAL REPORT



January 1, 2010 – December 31, 2010

DODGE SOIL AND WATER CONSERVATION DISTRICT

DODGE CENTER, MINNESOTA 55927





Soil and Water Conservation District (SWCD) Board of Supervisors

Larry SchergerChairperson
Darrel Faulkner Vice-Chairman
David Livingston Secretary
Glenn Hahn. Treasurer
Muriel French PR&I

Soil and Water Conservation District Staff (SWCD)

Thomas Johnston District Technician
James Hruska District Technician

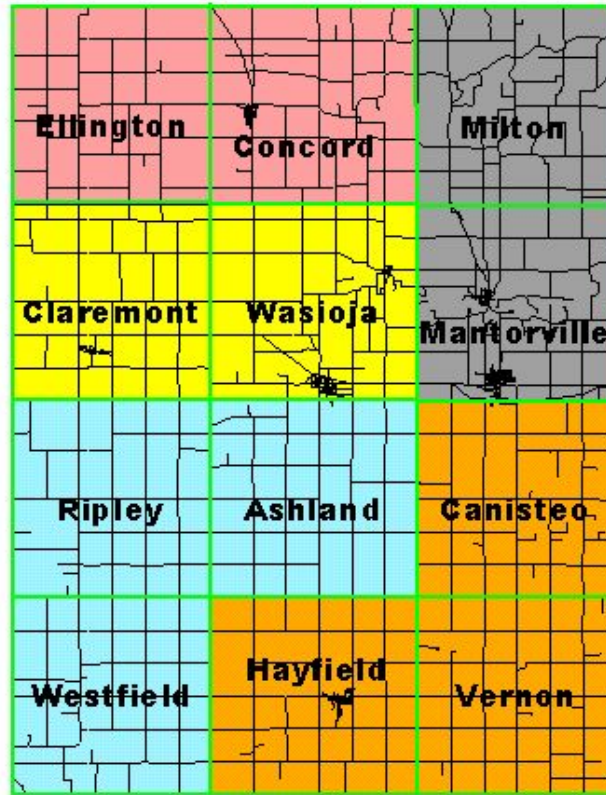
Natural Resources Conservation Service (NRCS)

Brian DeVetter District Conservationist
Donna Klapperich Soil Conservation Technician
Jeff King Water Quality Specialist

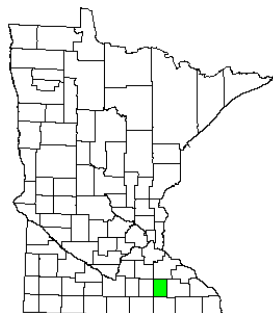
Cooperating Agencies

Dodge County Board of Commissioners and Offices
Board of Water and Soil Resources (BWSR)
Natural Resources Conservation Service (NRCS)
Farm Service Agency (FSA)
Department of Natural Resources – Forestry, Wildlife, Waters
University of Minnesota Extension Service

Dodge Soil and Water Conservation District Supervisor's Districts



- Muriel French** - **District I** – Milton & Mantorville Townships
Cities of Kasson & Mantorville
- Darrel Faulkner** - **District II** - Concord & Ellington Townships
City of West Concord
- Larry Scherger** - **District III** - Wasioja & Claremont Townships
Cities of Dodge Center & Claremont
- David Livingston** - **District IV** - Ripley, Ashland, & Westfield Townships
- Glenn Hahn** - **District V** - Canisteo, Hayfield, & Vernon Townships
City of Hayfield





2010 Annual Report



New CRP Acres Established

CP-8A	Grass Waterways	19.1 acres
CP-21	Filter Strips	56.4 acres
CP-38E	Back Forty Pheasant Habitat	141.7 acres

Cost-Share Projects

STATE:

Grassed Waterways (Regular)	2.9 ac. / \$7,077
Grade Stabilization Structure (Regular)	1 each / \$1,610
Well Decommissioning (Regular)	1 each / \$485
Side Inlet Structure (Regular)	1 each / \$150
Streambank Stabilization (SE Flood Relief I & II)	193 lf / \$14,206

FEDERAL (EQIP):

Grassed Waterways	9.8 acres
Underground Outlet	9,504 feet
Water & Sediment Basins	6 each
Grade Stabilization Structures	1 each
Conservation Tillage.	726 acres
Nutrient and Pest Management	5,511 acres

Tree and No-Till Drill Programs

Tree Program... Orders / Trees Sold	67 each / 6,700
No-Till Drill..... Landowners Assisted / Acres Planted	12 each / 68 ac.

SWCD Technical Support

Land & Water Treatment	2,767hrs = \$110,680
Wetland Conservation Act	52 hrs = \$2,080
RIM	47 hrs = \$1,880
County Ditch & Tile Inspections	156 hrs = \$6,240
Feedlot Evaluations & Fixes	347 hrs = \$13,880

Total **\$ 134,760**